


## How to read the schedule

- Select the schedule for the day of the week and direction you are traveling.
- Select the prior timepoint closest to your boarding location based on the map and match to the corresponding letters across the top of the schedule.
- Read down the column to the time you want to begin your trip.
- Please note all stops are not listed on this schedule. Your stop may be between timepoints. (See stop list.)
- If the time is blank the bus does not serve that stop on that trip.



**All times are estimates.**  
Please arrive five minutes earlier than the posted time.

Visit [Cherriots.org/services](https://Cherriots.org/services) for the most up-to-date schedule, route, and stop information.




**Plan your trip on the go with Trip Planner!**  
Using your start location, end location, and time of travel, Trip Planner will determine the best way to get you there. Available at: [Cherriots.org/tripplanner](https://Cherriots.org/tripplanner)

Screen reader accessible schedules available at [Cherriots.org](https://Cherriots.org)



## Cómo leer el horario

- Seleccione el día de la semana y la dirección en la que viaja.
- Seleccione la hora de salida mas cercana a la ubicación de abordaje, según el mapa. Páree con la letra correspondiente que se encuentra en la parte superior de los horarios.
- Lea la columna de los horarios hasta encontrar la hora en que desea comenzar su viaje.
- Por favor considere que no todas las paradas se encuentran aquí. Su parada podría encontrarse entre dos horas de salida. (Vea lista de paradas.)
- Los horarios en blanco significan que el autobus no ofrece servicio en esa parada en ese viaje.



**Todos los horarios son estimaciones.**  
Por favor, llegue cinco minutos antes de la hora indicada.

Visite [Cherriots.org/es/services](https://Cherriots.org/es/services) para obtener la información más actualizada sobre horarios, rutas, y paradas.



**Planifique su viaje con Trip Planner!**  
Usando su ubicación de inicio, destino, y hora de viaje, el Trip Planner determinará la mejor ruta posible. Disponible a: [Cherriots.org/es/tripplanner](https://Cherriots.org/es/tripplanner)

Información accesible para lectores de pantalla en [Cherriots.org/es/](https://Cherriots.org/es/)

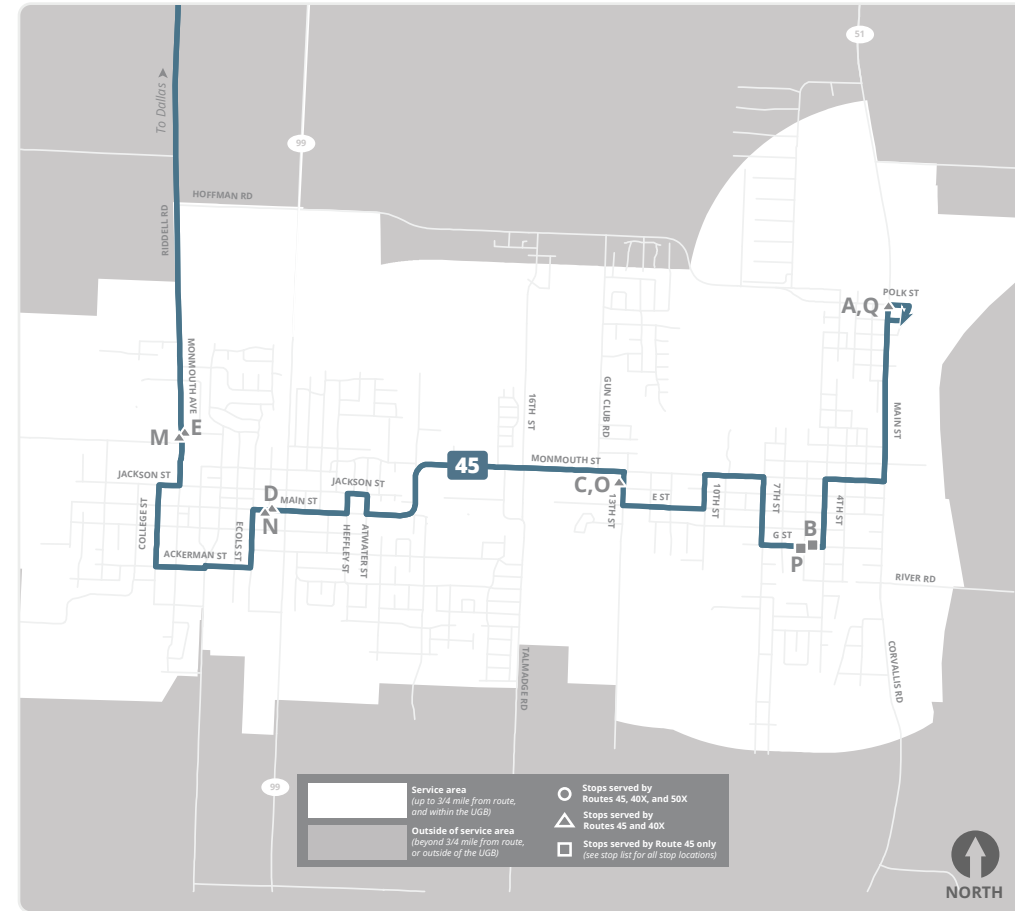


Weekdays   <i>Días de semana</i>   To Dallas via Monmouth								
A	B	C	D	E	F	G	H	I
Independence North - Main @ Polk	G St @ 5th	Independence - 13th @ Monmouth St	Monmouth - Main @ Catron	Western Oregon U - Monmouth Ave @ Church	888 Monmouth Cutoff (Garten)	West Valley Hospital - Washington @ Lyle	Dallas Downtown - Jefferson @ Oak	Dallas Walmart - 321 NE Kings Valley Hwy
7:00a	7:07a	7:14a	7:21a	7:27a	7:37a	7:39a	7:41a	7:46a
9:00a	9:07a	9:14a	9:21a	9:27a	9:37a	9:39a	9:41a	9:46a
11:00a	11:07a	11:14a	11:21a	11:27a	11:37a	11:39a	11:41a	11:46a
1:00p	1:07p	1:14p	1:21p	1:27p	1:37p	1:39p	1:41p	1:46p
3:00p	3:07p	3:14p	3:21p	3:27p	3:37p	3:39p	3:41p	3:46p



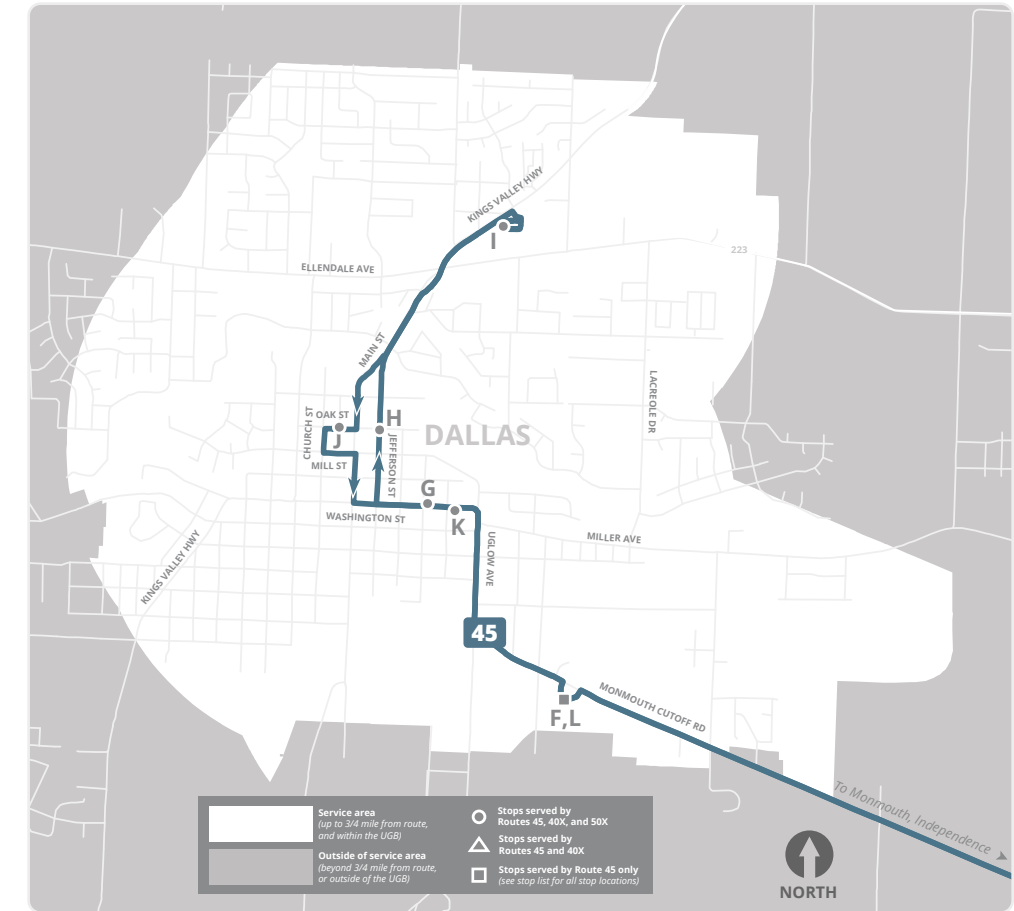
**There is no service on:** New Year's Day | Thanksgiving Day | Christmas Day  
**For service levels on the following holidays, visit: [Cherriots.org/holidays](https://Cherriots.org/holidays)**  
MLK Day | Presidents Day | Memorial Day | Independence Day | Labor Day | Veterans Day

**No hay servicio en:** Día de Año Nuevo | Día de Acción de Gracias | Día de Navidad  
**Para los niveles del servicio en otros días feriados, visite: [Cherriots.org/es/holidays](https://Cherriots.org/es/holidays)**



Weekdays   <i>Días de semana</i>   To Independence via Monmouth								
I	J	K	L	M	N	O	P	Q
Dallas Walmart - 321 NE Kings Valley Hwy	Dallas Downtown - Oak @ Robb	West Valley Hospital - Washington @ Lewis	888 Monmouth Cutoff (Garten)	Western Oregon U - Monmouth Ave @ Church	Monmouth - Main @ Ecols	Independence - 13th @ Monmouth St	G St @ 5th	Independence North - Main @ Polk
8:12a	8:17a	8:19a	8:21a	8:30a	8:37a	8:46a	8:53a	9:00a
10:12a	10:17a	10:19a	10:21a	10:30a	10:37a	10:46a	10:53a	11:00a
12:12p	12:17p	12:19p	12:21p	12:30p	12:37p	12:46p	12:53p	1:00p
2:12p	2:17p	2:19p	2:21p	2:30p	2:37p	2:46p	2:53p	3:00p
4:12p	4:17p	4:19p	4:21p	4:30p	4:37p	4:46p	4:53p	5:00p

If you cannot walk or otherwise get to a designated bus stop, you may schedule an off-route stop, or "deviation." The bus can pick you up or drop you off anywhere within the Route 45 service area shown in white on the maps. Deviations must be scheduled the day before the trip by 5 p.m. To book a trip, call the Cherriots call center at 503-315-5544. (Reservations for a Monday deviation must be made the Sunday before by 3 p.m.)



Stop List | To Dallas via Monmouth

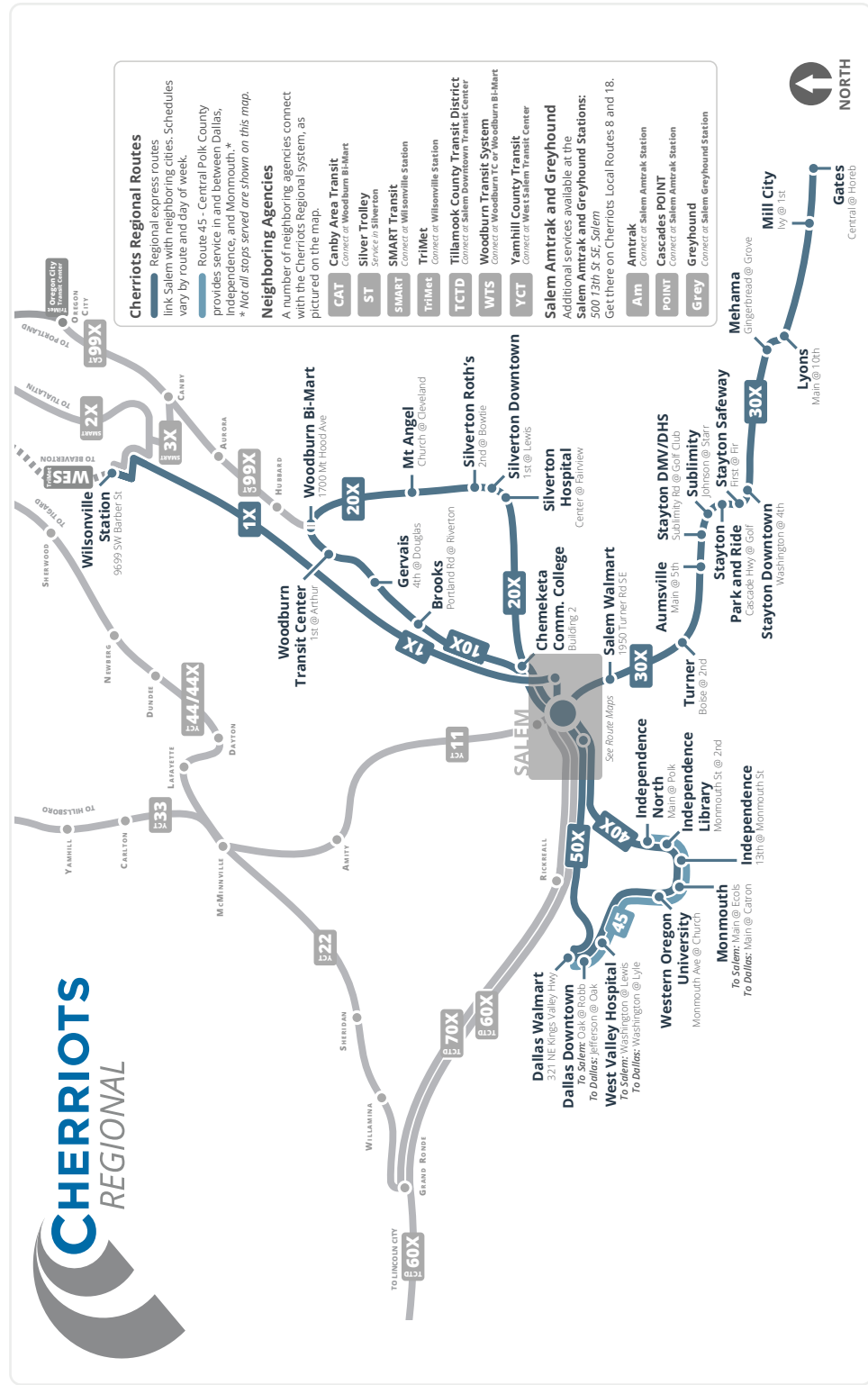
- A** Independence North - Main @ Polk  
Main @ Oak  
Independence Library - Monmouth St @ 2nd  
4th @ D St
- B** G St @ 5th  
7th @ F St  
1038 E St
- C** Independence - 13th @ Monmouth St  
Monmouth St @ Talmadge  
Atwater @ Jackson
- D** Monmouth - Main @ Catron  
Ecols @ Ackerman  
Ackerman @ Monmouth Ave  
College St @ Clay
- E** Western Oregon University - Monmouth Ave @ Church  
1038 E St  
7th @ F St
- F** 888 Monmouth Cutoff (Garten)
- G** West Valley Hospital - Washington @ Lyle
- H** Dallas Downtown - Jefferson @ Oak
- I** Dallas Walmart - 321 NE Kings Valley Hwy

Timepoints are noted in **bold** and correspond with letters on the map and schedule.

Stop List | To Independence via Monmouth

- I** Dallas Walmart - 321 NE Kings Valley Hwy
- J** Dallas Downtown - Oak @ Robb
- K** West Valley Hospital - Washington @ Lewis
- L** 888 Monmouth Cutoff (Garten)
- M** Western Oregon University - Monmouth Ave @ Church  
College St @ Clay  
Ackerman @ Monmouth Ave  
Ecols @ Ackerman
- N** Monmouth - Main @ Ecols  
Atwater @ Jackson  
Monmouth St @ Talmadge
- O** Independence - 13th @ Monmouth St  
1038 E St  
7th @ F St
- P** G St @ 5th  
4th @ E St  
Independence Library - Monmouth St @ 2nd  
Main @ Oak
- Q** Independence North - Main @ Polk

Los tiempos están notados en letras **oscuras** y corresponde con letras en el mapa y el horario.



**Bus Fares**

There are four types of passes:

- One-Ride cash fare
- Day Pass (except Route 1X)
- Month Pass
- Universal Month Pass

More details at [Cherrriots.org/fares](http://Cherrriots.org/fares).

**Tarifas de autobús**

Hay cuatro tipos de pases:

- Un-Viaje
- Pase del Día
- Pase de Mes
- Pase de Mes Universal

Más detalles a [Cherrriots.org/es/fares](http://Cherrriots.org/es/fares).

**Where to purchase bus passes**

(available pass types vary by location)

- Cherrriots Customer Service
- Chemeketa College Bookstore
- Roth's - Silvertown and Independence (except Route 1X)
- Safeway - Dallas (except Route 1X)
- Wilsonville City Hall (Route 1X only)

**Dónde comprar pases de autobús**

(La disponibilidad y clase del pase varían por ubicación)

- Servicio al Cliente de Cherrriots
- Librería de Chemeketa College
- Roth's - Silvertown y Independence (excepto Ruta 1X)
- Safeway - Dallas (excepto Ruta 1X)
- Wilsonville City Hall (Ruta 1X solamente)

**Detours**

Routes may go on detour due to weather or road construction. Check detour updates at:

- [Cherrriots.org/alerts](http://Cherrriots.org/alerts)
- 503-588-2877
- [Twitter.com/Cherrriots](https://twitter.com/Cherrriots)

**Desvíos**

Las rutas pueden desviarse debido al clima o la construcción de carreteras. Revise las actualizaciones de desvíos a:

- [Cherrriots.org/es/alerts](http://Cherrriots.org/es/alerts)
- 503-588-2877
- [Twitter.com/Cherrriots](https://twitter.com/Cherrriots)

**Cherrriots.org**  
503-588-2877  
220 High St. NE  
Salem, OR 97301

printed on recycled paper



**Central Polk County**

MONDAY - FRIDAY  
LUNES - VIERNES



Effective  
**Sept. 7, 2020**